




Annexure-1
(Tender No: N1PD-23/2020 dated 04.08.2020)
Corrigendum No. - II

SR NO	NAME OF AREA	AREA IN SQM AS PER SITE		
		IN SQM	IN ACRE	IN HAQ.
1	TOTAL LAND	19889.90	4.91	1.99
2	RECREATION OPEN SPACE 1	1812.51	0.45	0.18
3	RECREATION OPEN SPACE 2	1329.51	0.33	0.13
4	TOTAL RECREATION OPEN SPACE	3142.02	0.78	0.31
5	PD AREA	15297.51	3.78	1.53
6	PD AREA ENTRANCE	1450.37	0.36	0.15

 SCALE 1:100 NORTH - SOUTH CORRIDOR DETAILED LAND ACQUISITION PLAN FOR NAGPUR METRO RAIL PROJECT	
LEGENDS	
	8.5 M WIDE CORRIDOR
	EXITING STRUCTURE
LAND DETAILED STATEMENT	
CORRIDOR NAME	N-S
AT CH.	8850
SIDE	BOTH
LOCAL NAME OF LAND	VASANTRAO NAIK GOVT. ARTS & SOCIAL SCIENCE CORPORATION
TYPE OF OWNER	GOVERNMENT
NAME OF OWNER	VASANTRAO NAIK GOVT. ARTS & SOCIAL SCIENCE CORPORATION
MOUZA	DHANTOLI
KH NO.	88,98,100,101
CTS NO.	9
CTS SHEET NO.	16, 17,22 & 23
PROJECT NAME: NAGPUR METRO RAIL PROJECT	
NAGPUR METRO RAIL CORPORATION LIMITED METRO HOUSE, 107, ANAND NAGAR 4 & 6 WINDY ROAD, DALA LANE, NAGPUR, INDIA	
DETAILED AREA PLAN FOR NAGPUR METRO RAIL PROJECT	
OPEN LAND OF VASANTRAO NAIK GOVT. ARTS & SOCIAL SCIENCE CORPORATION (MORRIS COLLEGE GROUND)	

